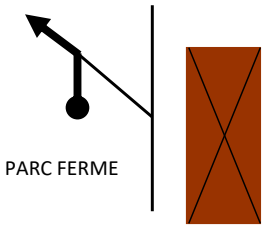
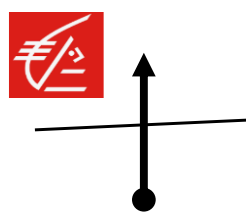
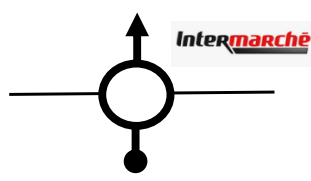
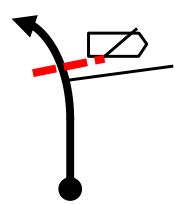
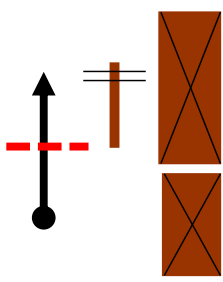
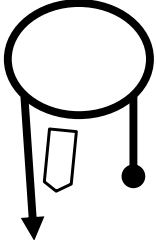
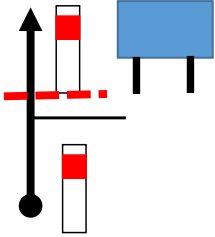
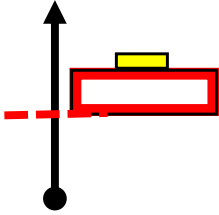


		Kilométrage (Km) 8,48			
ACCES ET ZONE ETALONNAGE					Km Dégressif
Km Total	Km Partiel	DIRECTION		INFORMATIONS	
0,00	0,00	1	 <p>PARC FERME</p>		8,48
0,17	0,17	2			8,31
0,97	0,80	3			7,51
1,26	0,29	4		<p><del>ZA DES MURES</del></p> <p>Trait blanc au sol</p> <p>ZONE ETALONNAGE = 3,274 KMS</p>	7,22
4,53	3,27	5		<p>POTEAU EDF BETON</p> <p>Trait blanc au pied du poteau</p>	3,95

		Kilométrage (Km) 8,48				
<b>ACCES ET ZONE ETALONNAGE</b>					Km Dégressif	
Km Total	Km Partiel	DIRECTION		INFORMATIONS		
4,87	0,34	6		D76 ST THOMAS EN ROYANS		3,61
5,00	0,13	7		(DOMAINE CHOLET)		3,48
8,48	3,48	8		ST JEAN EN ROYANS ZONE ETALONNAGE = 3,479 KMS		0,00
		9		RETOUR EN VILLE ST JEAN EN ROYANS		